
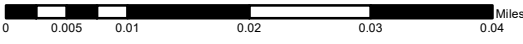



LOCATION OF PARCEL 50104 / 13 SANDY POINT NORTH CAICOS







SCALE 1 : 1000
CARTOGRAPHY DONE BY : DARYL CLARKE
JULY 22, 2024



SITE PLAN INFORMATION & DATA SOURCE

MAP ELEMENTS

-  PARCELS
-  BLOCK

PROJECTION UTM ZONE 19 NAD 1927
 SOURCE : DEPARTMENT OF SURVEYS & MAPPING
 TURKS & CAICOS GOVERNMENT